










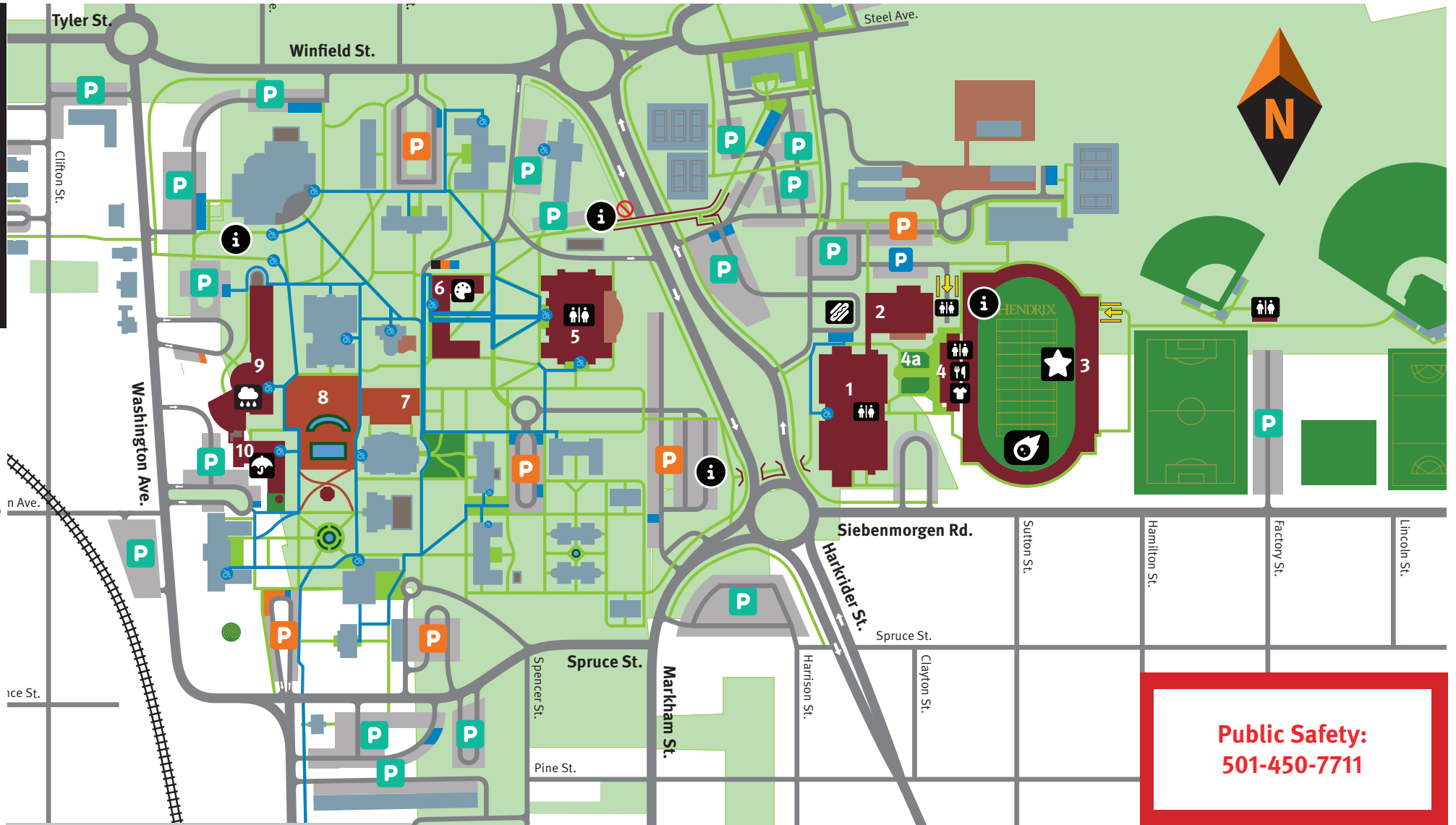





POINTS OF INTEREST

Stadium Gates open at 11 a.m

-  Information Station & First Aid
-  Conway Corp Solar Odyssey Stage
12 p.m. - 4 p.m.
-  Telescopes
-  Windgate Museum of Art's
"In the Shadow of the Moon"
(open 9 a.m. - 5 p.m.)
-  Rain Location - NASA Feed
-  Rain Location - Eclipse Stage
-  Spirit Store Pop Up
-  Concessions
-  Food Trucks
-  Restrooms
-  Stadium Entrance



-  Hendrix Community Parking
-  Open Parking
-  Accessible Parking

BUILDINGS/AREAS

- | | |
|--|-------------------------------------|
| 1. Wellness & Athletics Center | 6. Windgate Museum of Art |
| 2. Aquatics Center | 7. Brick Pit |
| 3. Crafton-Faulkner Field | 8. Butler Plaza & Pecan Court |
| 4. Young-Wise Memorial Stadium
a. Young-Wise Memorial Plaza | 9. Mills Center for Social Sciences |
| 5. Student Life and Technology Center
(SLTC) | 10. Staples Auditorium |

Public Safety:
501-450-7711



Please note: Not all campus buildings are visible or marked on this map. This map highlights areas related to the HDX Eclipse Event. For a complete version, visit www.hendrix.edu/campusmap.